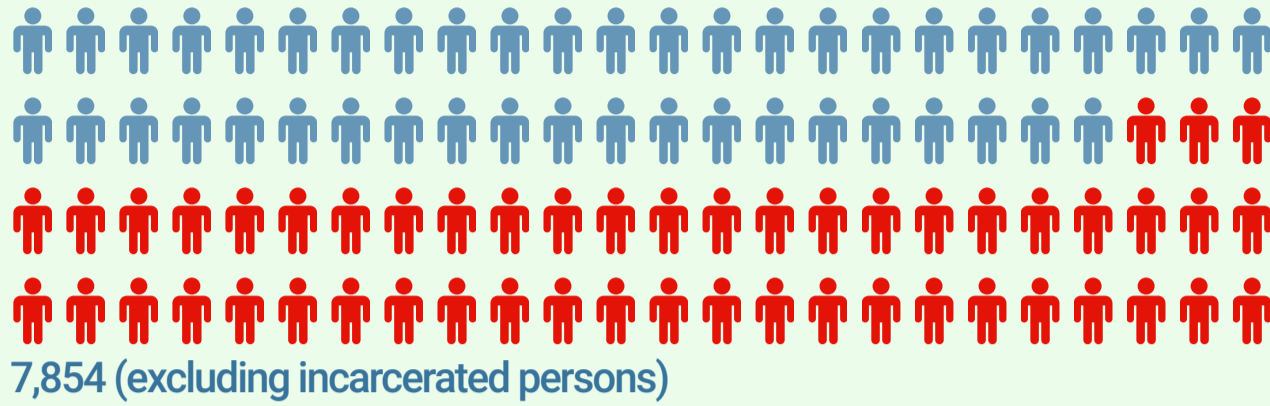


Gatesville, Texas

Community Profile

Total Population (2021)

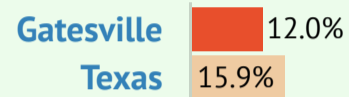


Population by Gender (2021)*




Population Characteristics*

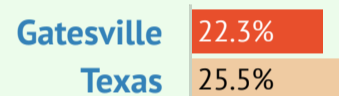
Population Growth (2010-2020)



Females (% Population)



Under 18 Years (% Population)



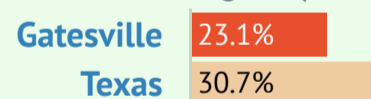
65 Years and Older (% Population)



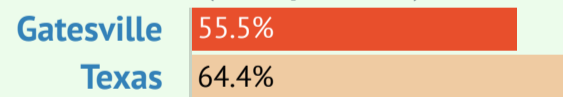
Veterans (% Population)



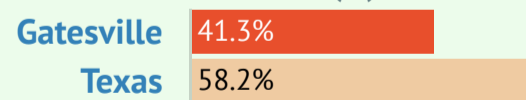
Bachelor's Degree (% Population)



Labor Force (% Population)



Female Labor Force (%)



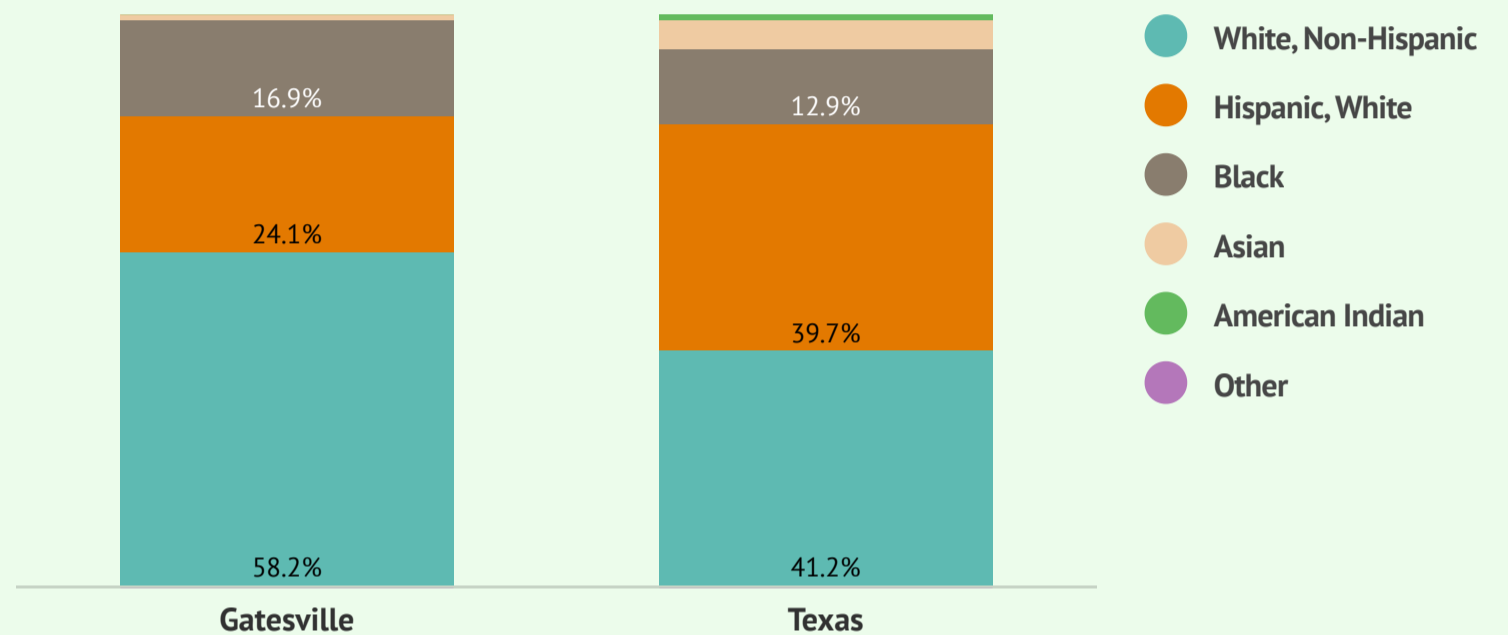
Households with Computer (%)



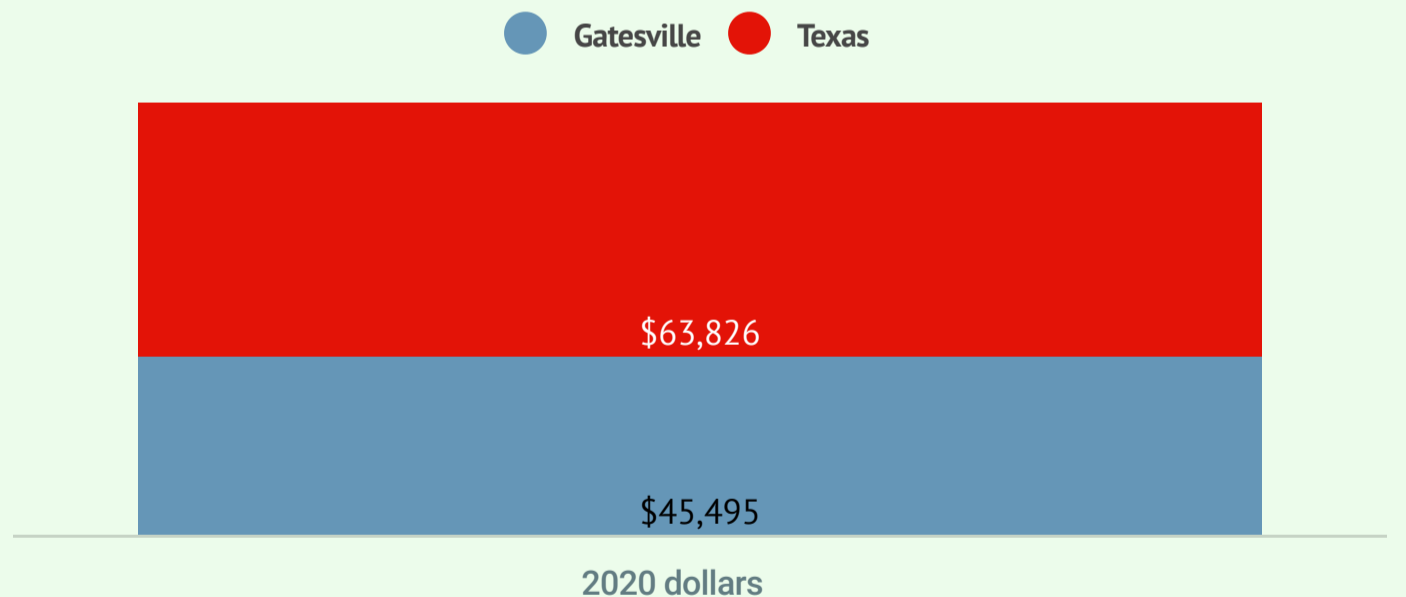
Households with Broadband (%)



Race/Ethnicity (% Population)*



Median Household Income



Cost of Living (U.S. Average 100)

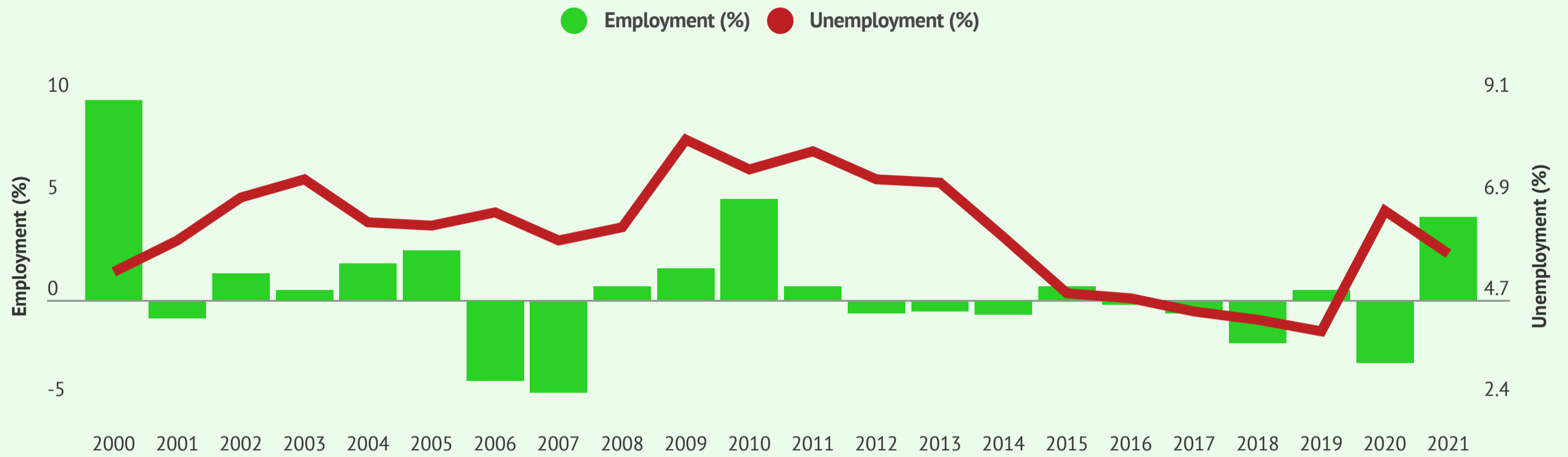


* Data are estimates excluding incarcerated persons

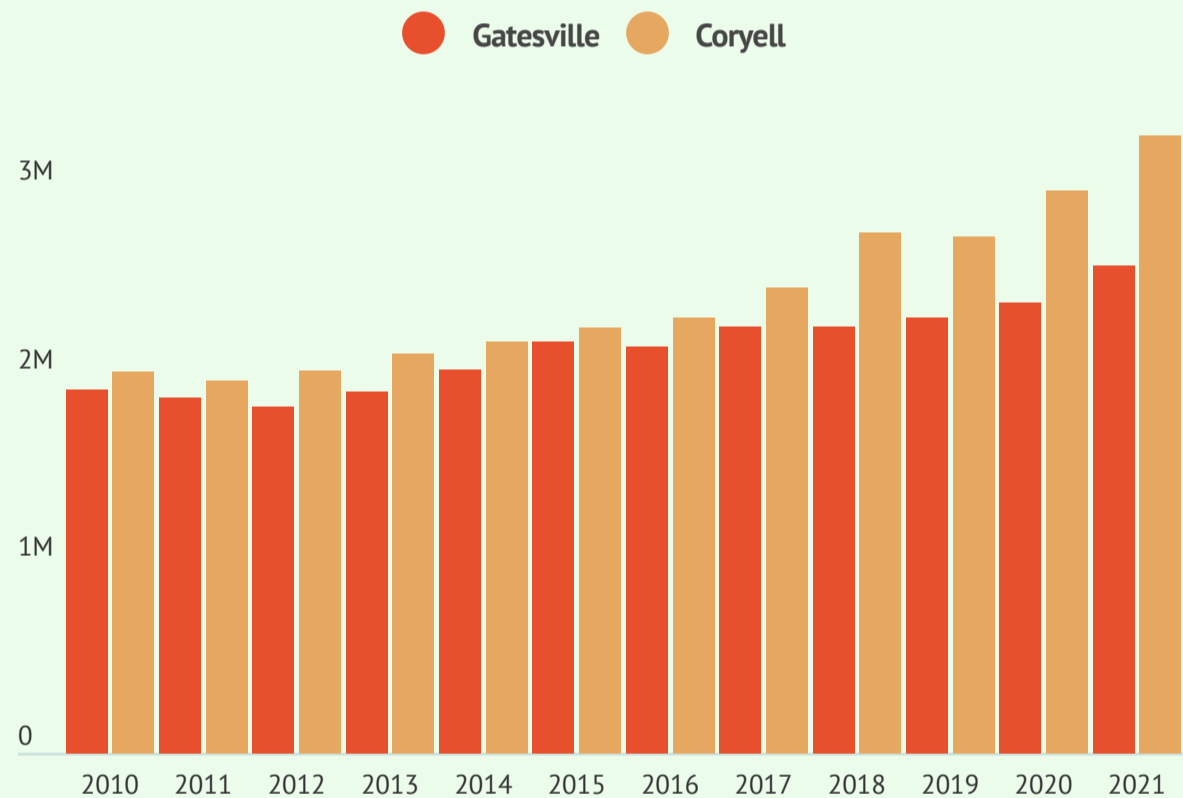
Coryell County, Texas

Regional Economic Profile

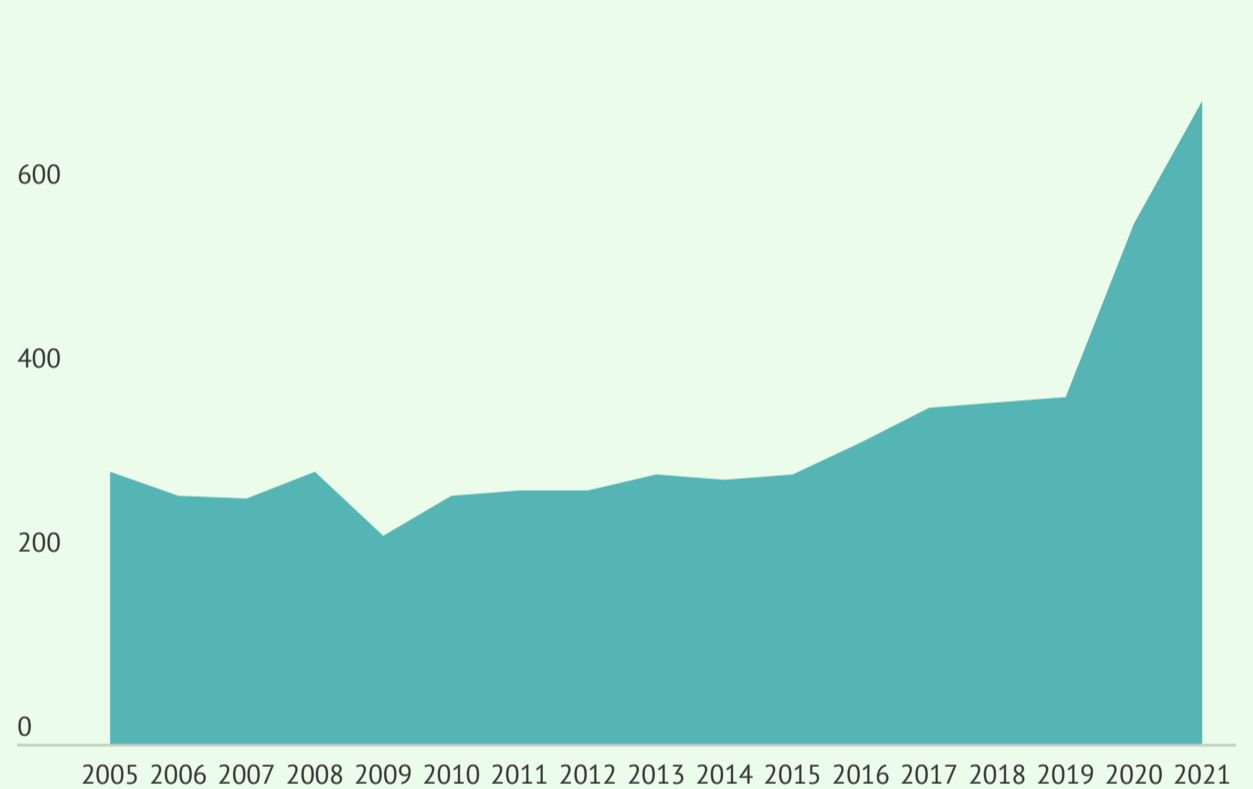
County Employment Y-o-Y % Change & Unemployment Rate



Sales Tax Collection, 2021 dollars



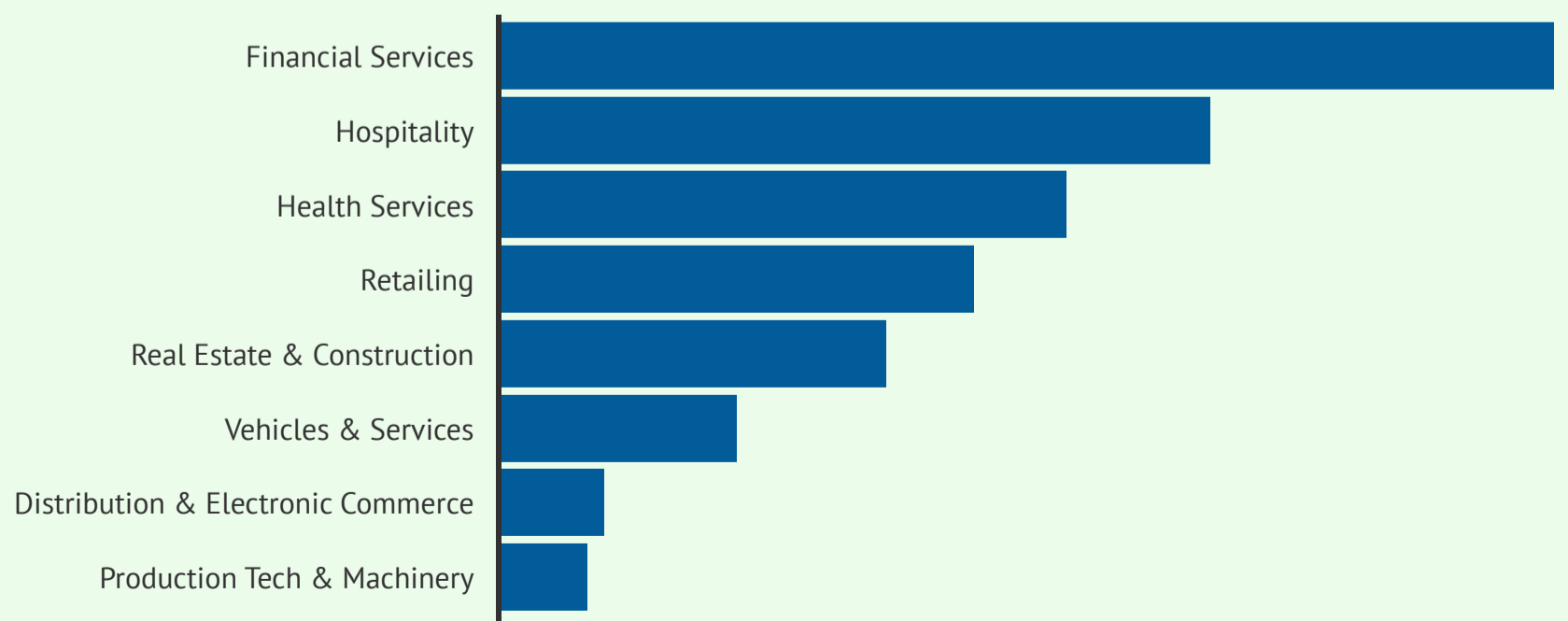
New Businesses



Traded vs. Local Clusters



Top Economic Clusters by Employment



Gatesville, Texas

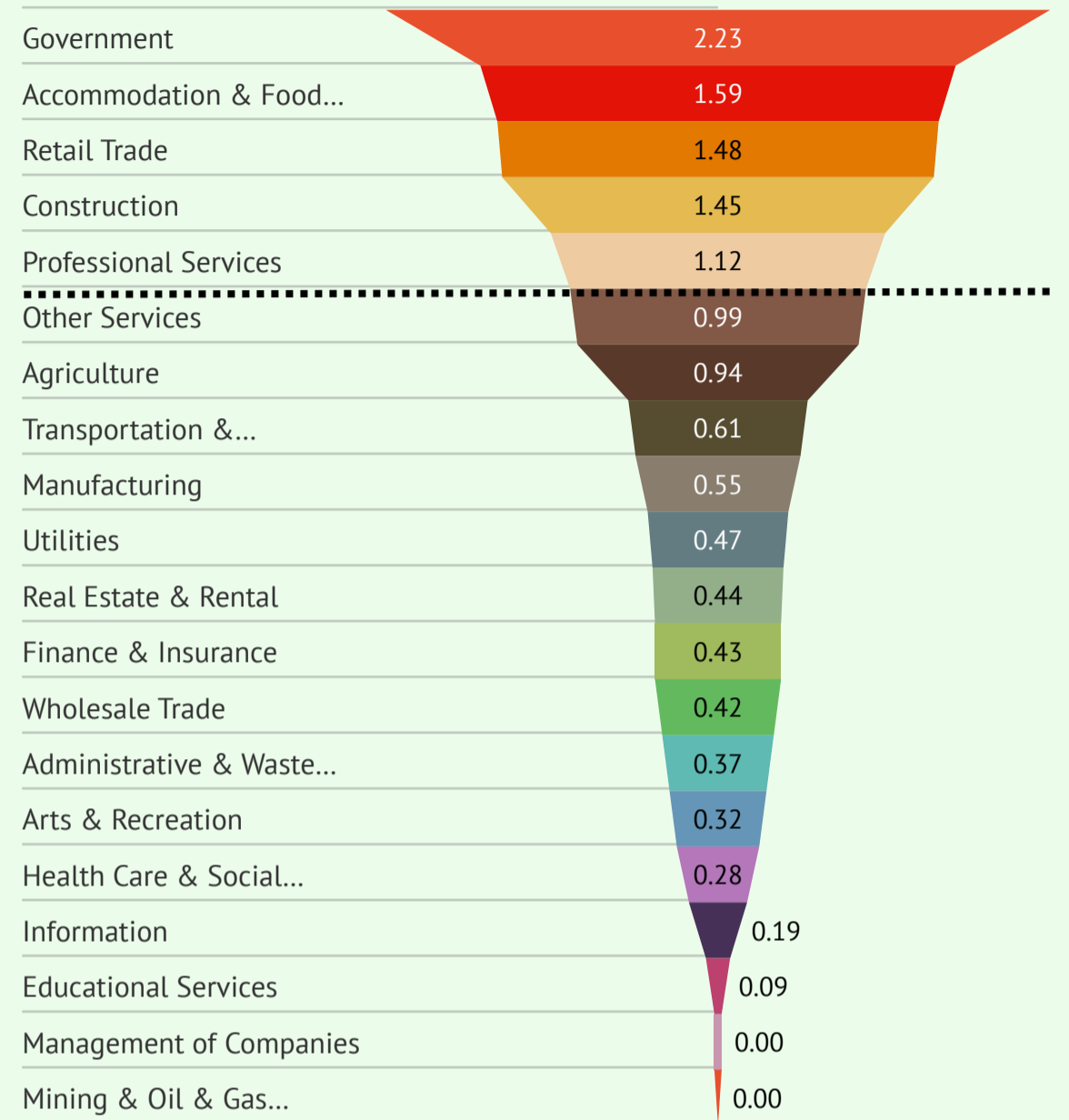
Business Profile

Business Breakdown (Employer Firms)

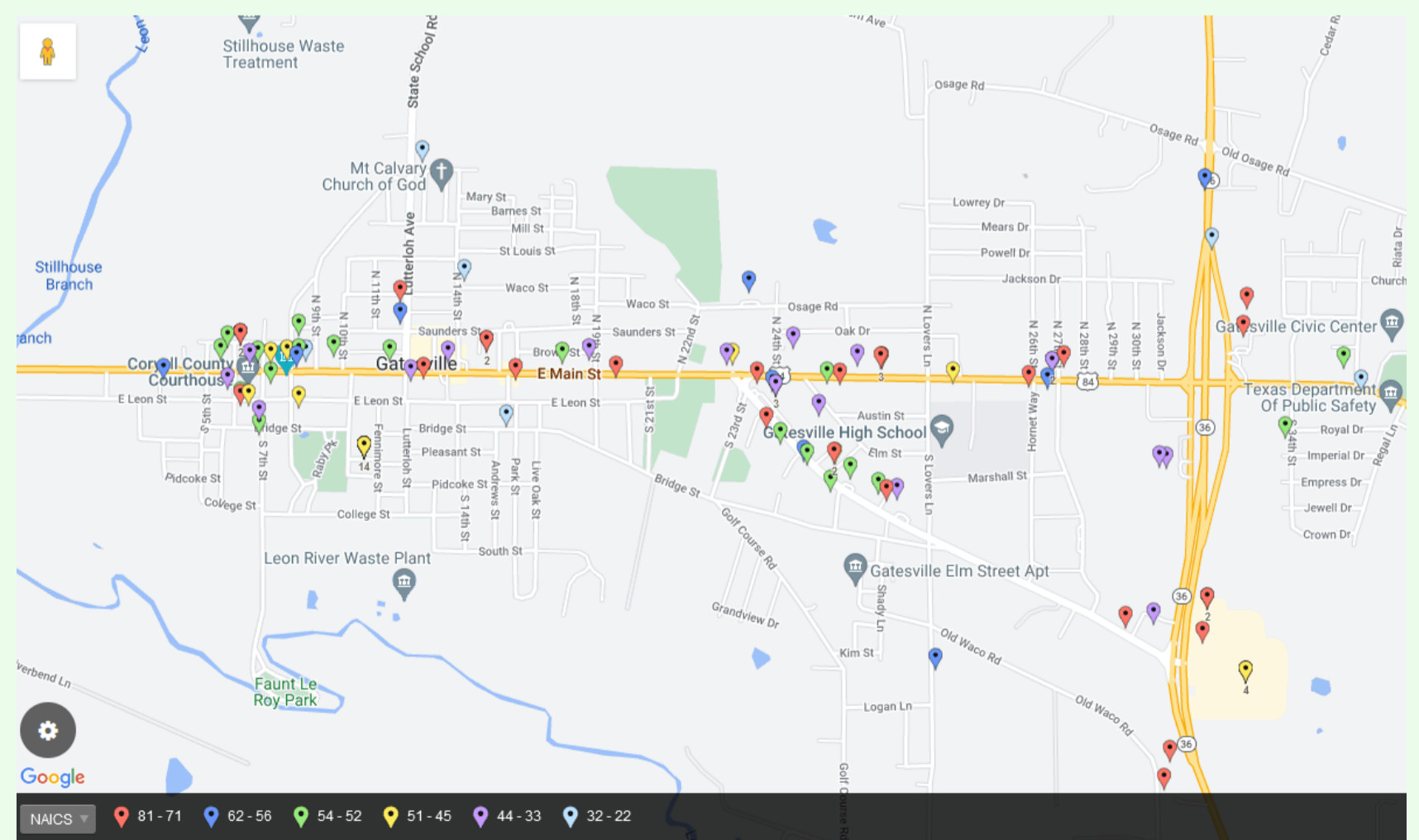


Location Quotient by Employment (2020)

* Location quotient is a measure of relative industry concentration.



Geographic Pattern



~550
Businesses



5,722
private-sector Jobs



~\$1.3 B
Annual Sales